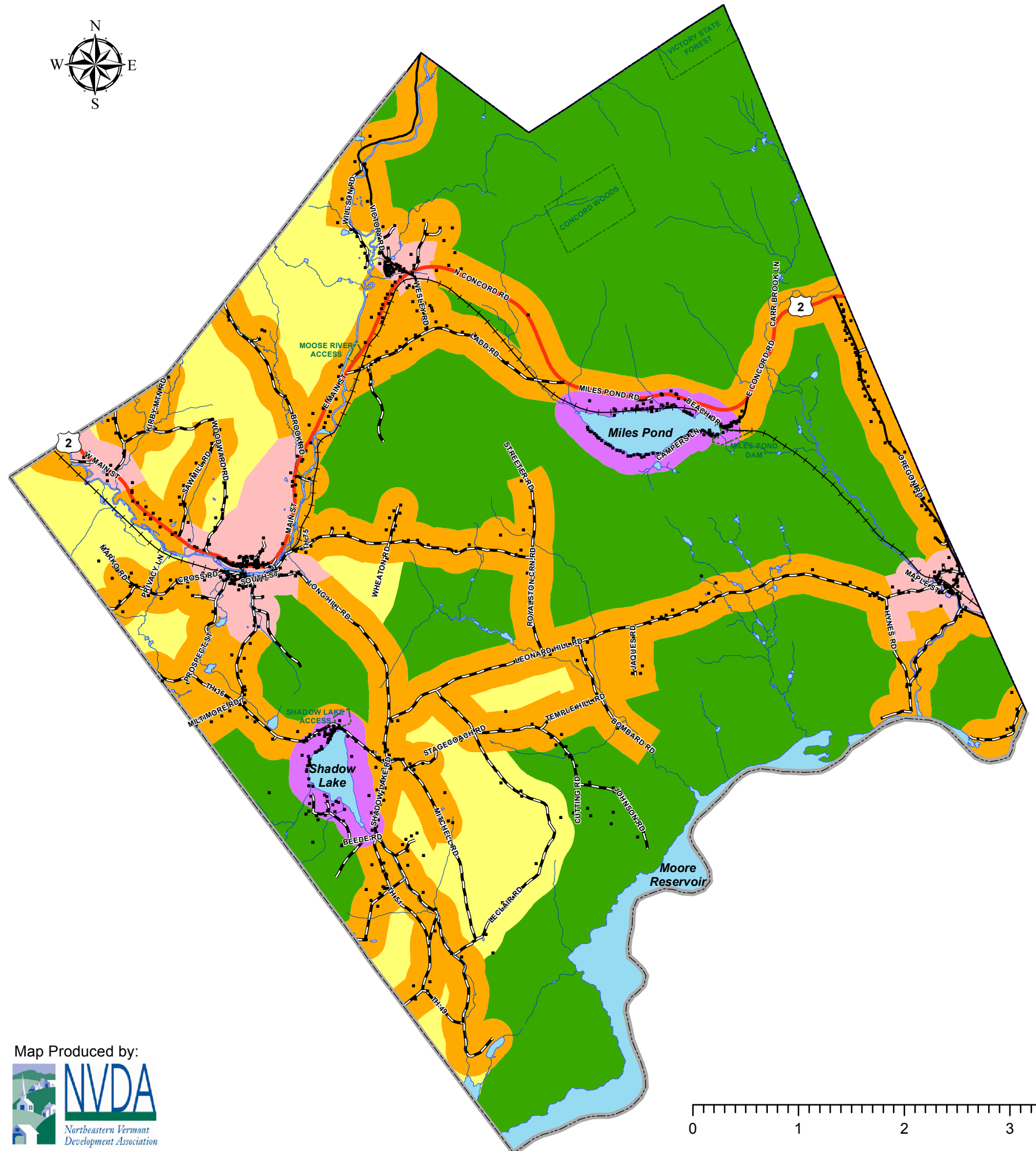

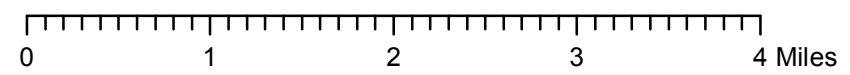



# Town of Concord, VT Zoning District Map

04/03/2015



- Building Locations
- State Boundary
- County Boundary
- - - Town Boundary
- Streams
- US & State Highway
- Paved Town Road
- Unpaved Town Road
- Railroad
- Public Lands
- Lakes, Ponds & Rivers
- Zoning Districts**
- High Density
- Medium Density
- Low Density
- Rural Land
- Lake Shore



Warning- This Data is for planning purposes only and does not replace a survey and/or engineering study. Because this map is developed from various scale sources, there may be some discrepancies between data layers.